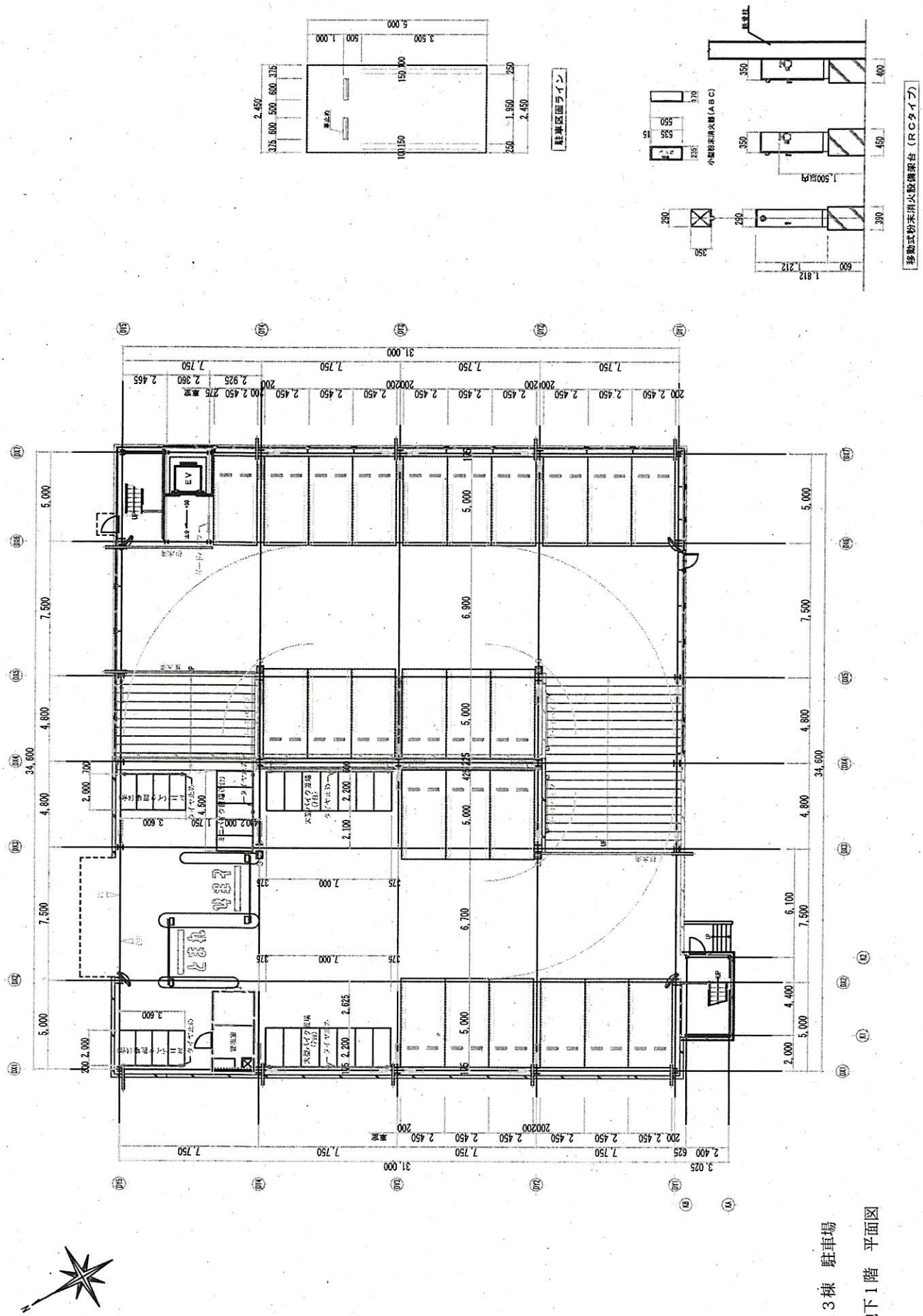

A３棟　駐車場

地下１階　平面図

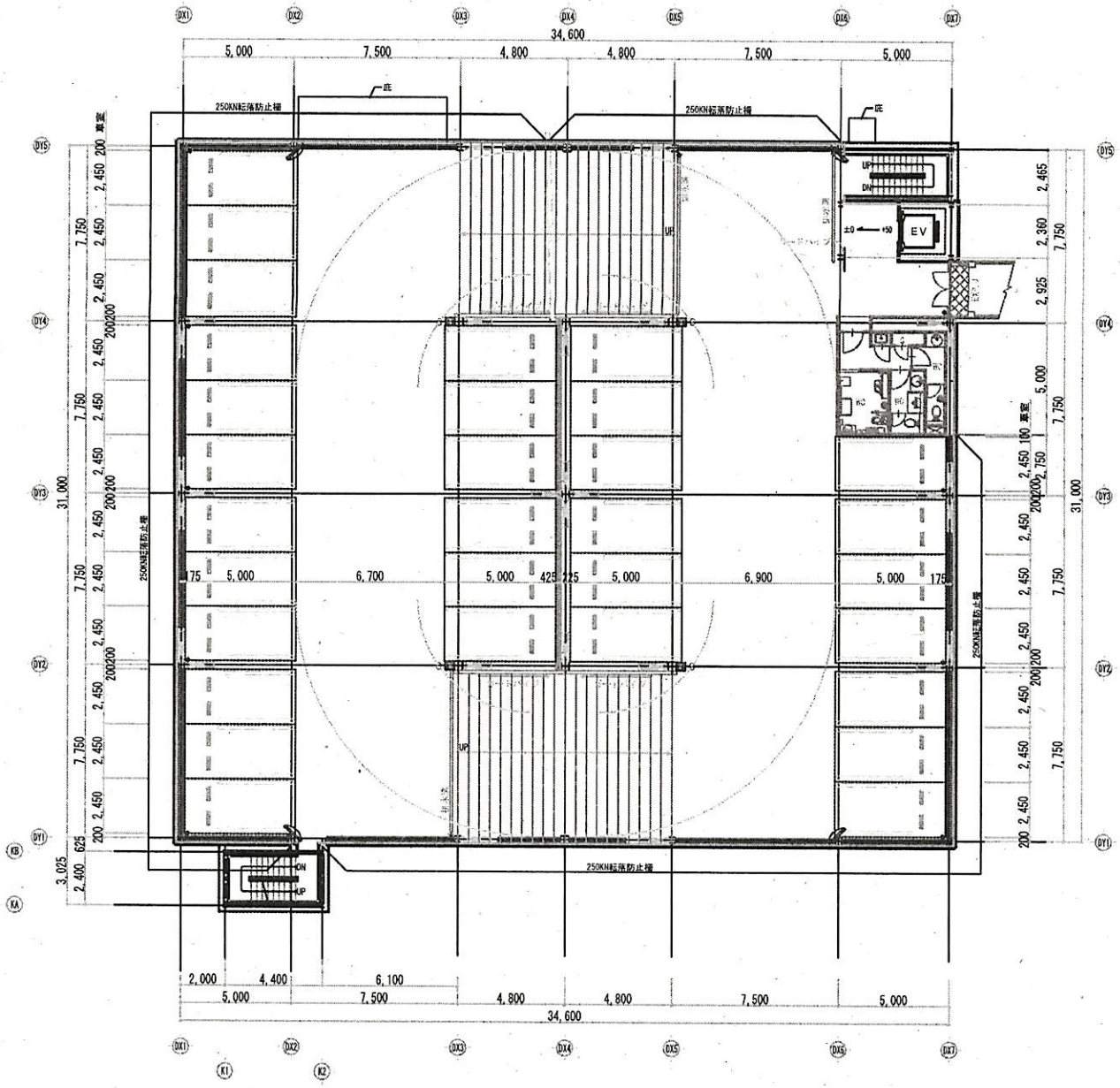

A３棟　駐車場

１階　平面図

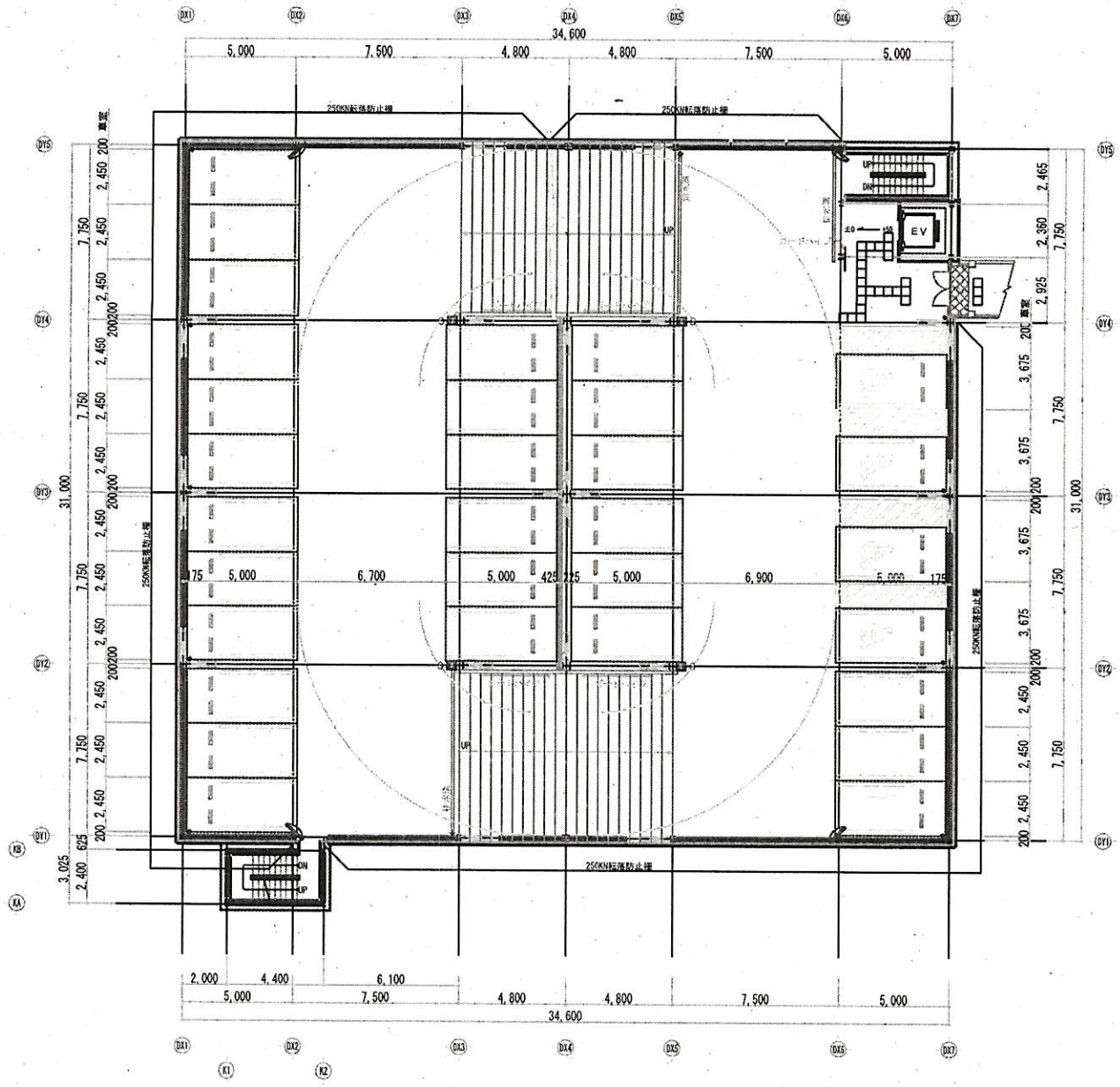

A３棟　駐車場

２階　平面図

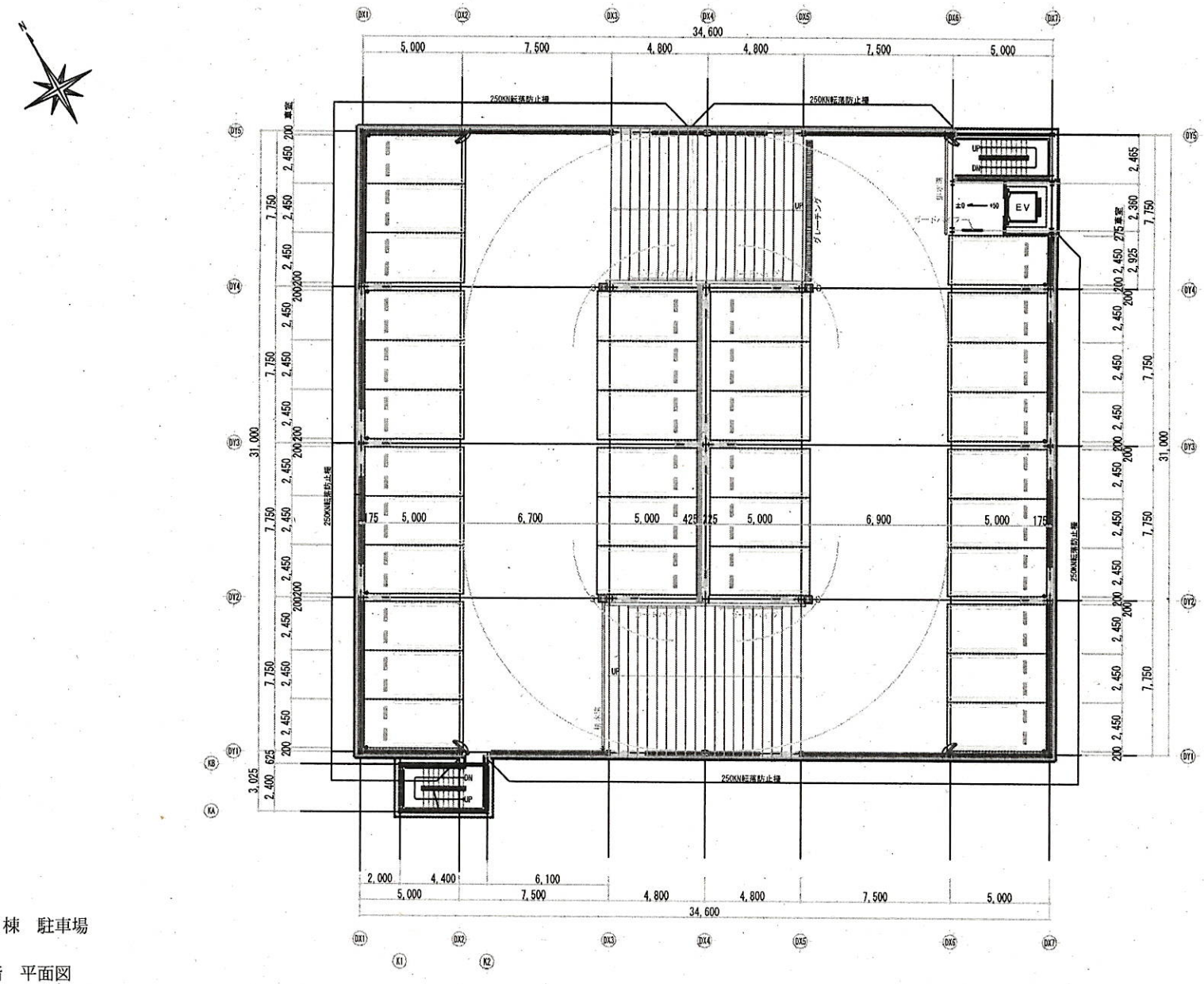

A３棟　駐車場

３階　平面図

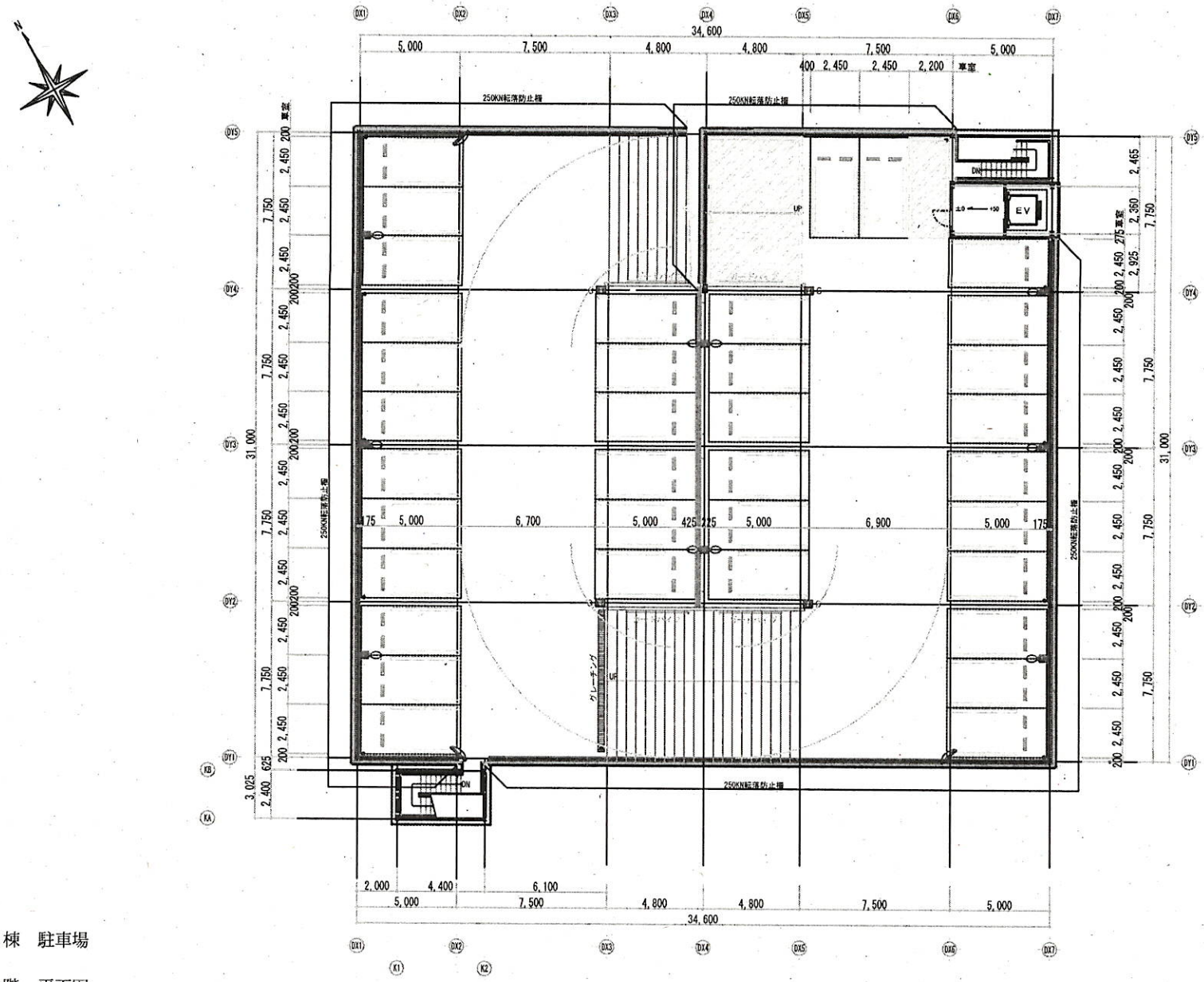

Ａ３棟　駐車場

Ｒ階　平面図

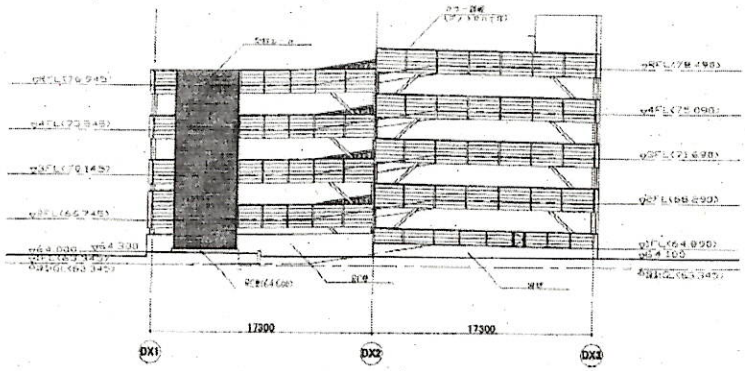

南側立面図

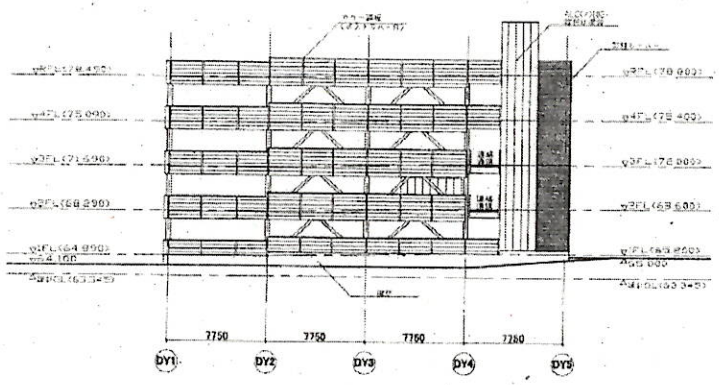

東側立面図

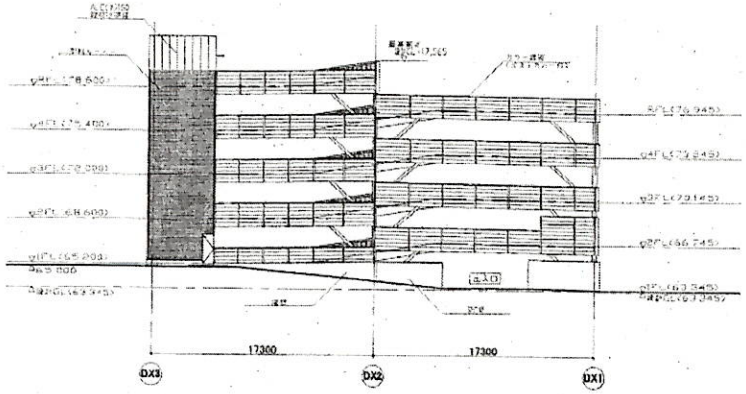

北側立面図

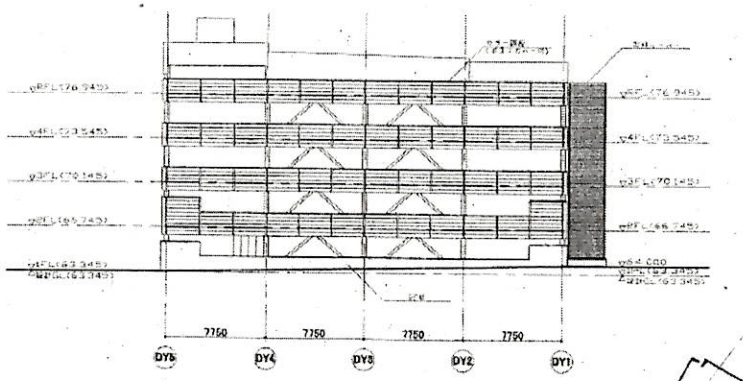

西側立面図

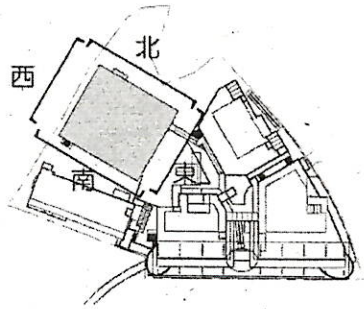

日付		図面名称	駐車場棟（A3棟） 立面図	縮尺	図面番号

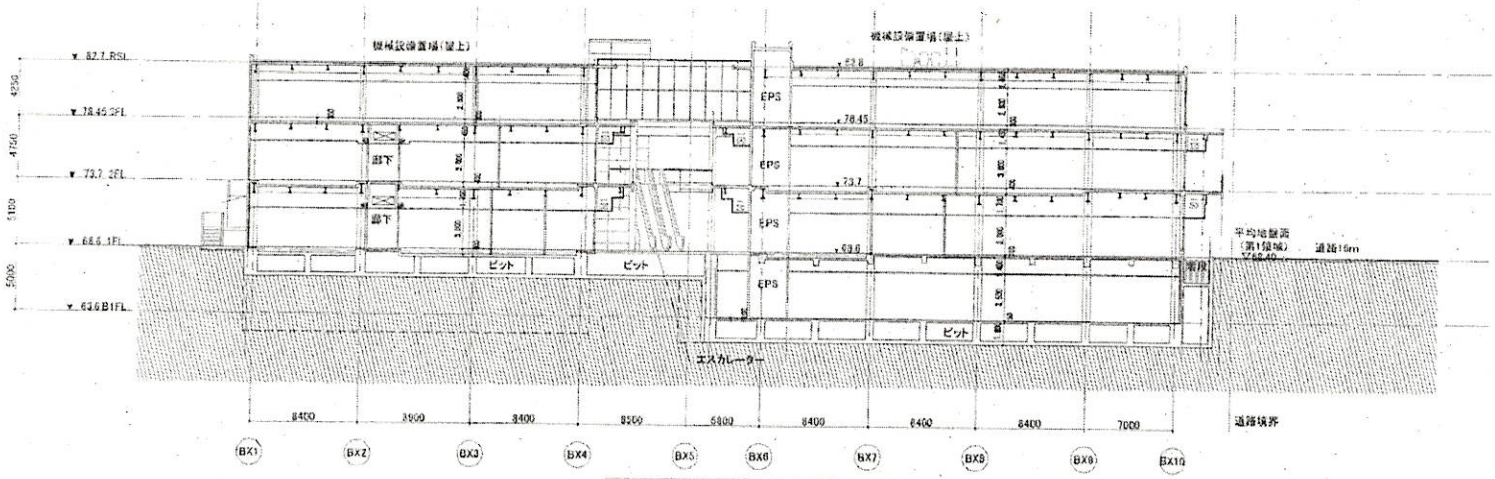

A街区 商業部分 A-A' 断面図

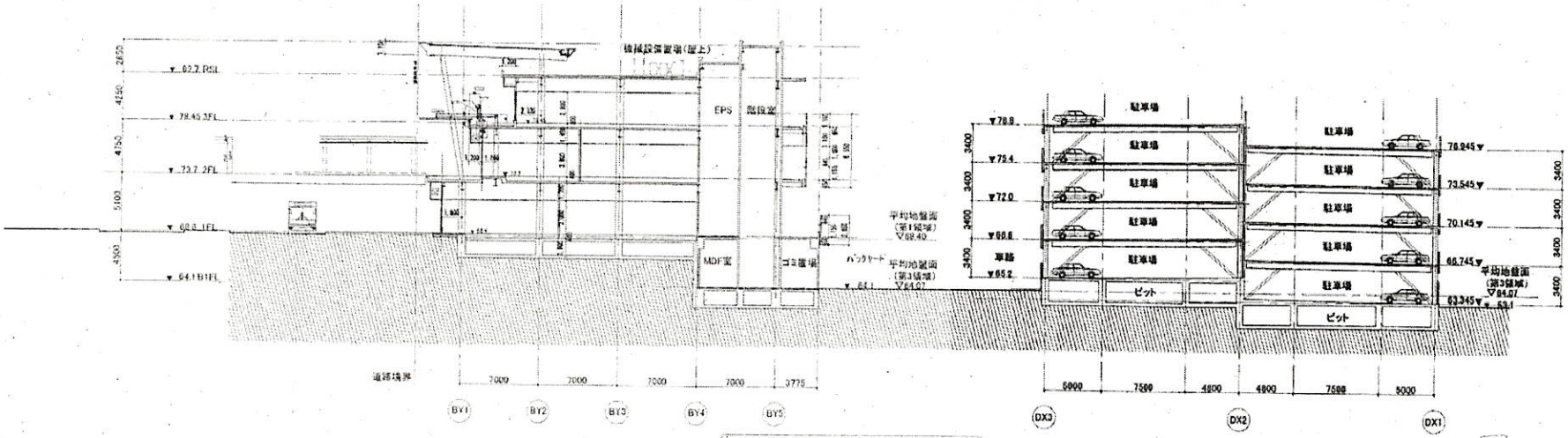

A街区 商業・駐車場部分 B-B' 断面図

駐車場棟

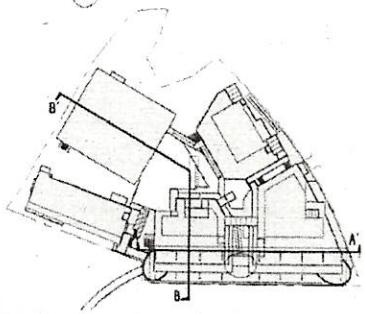

部面名称	駐車場棟（A3棟） 断面図	縮尺	部面番号

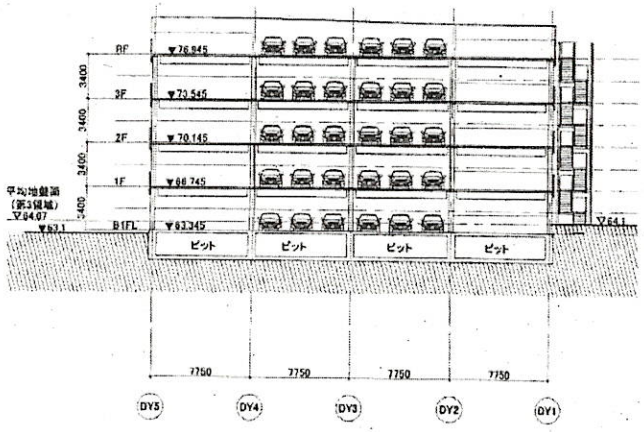

A街区 住宅・駐車場部分 F-F' 断面図

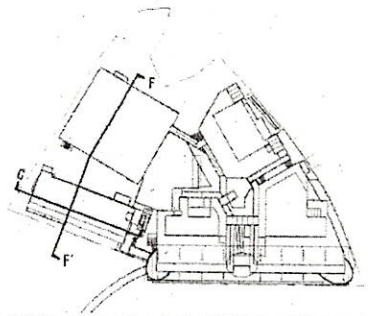

日付		図面名称	駐車場棟（A3棟） 断面図2	縮尺	図面番号

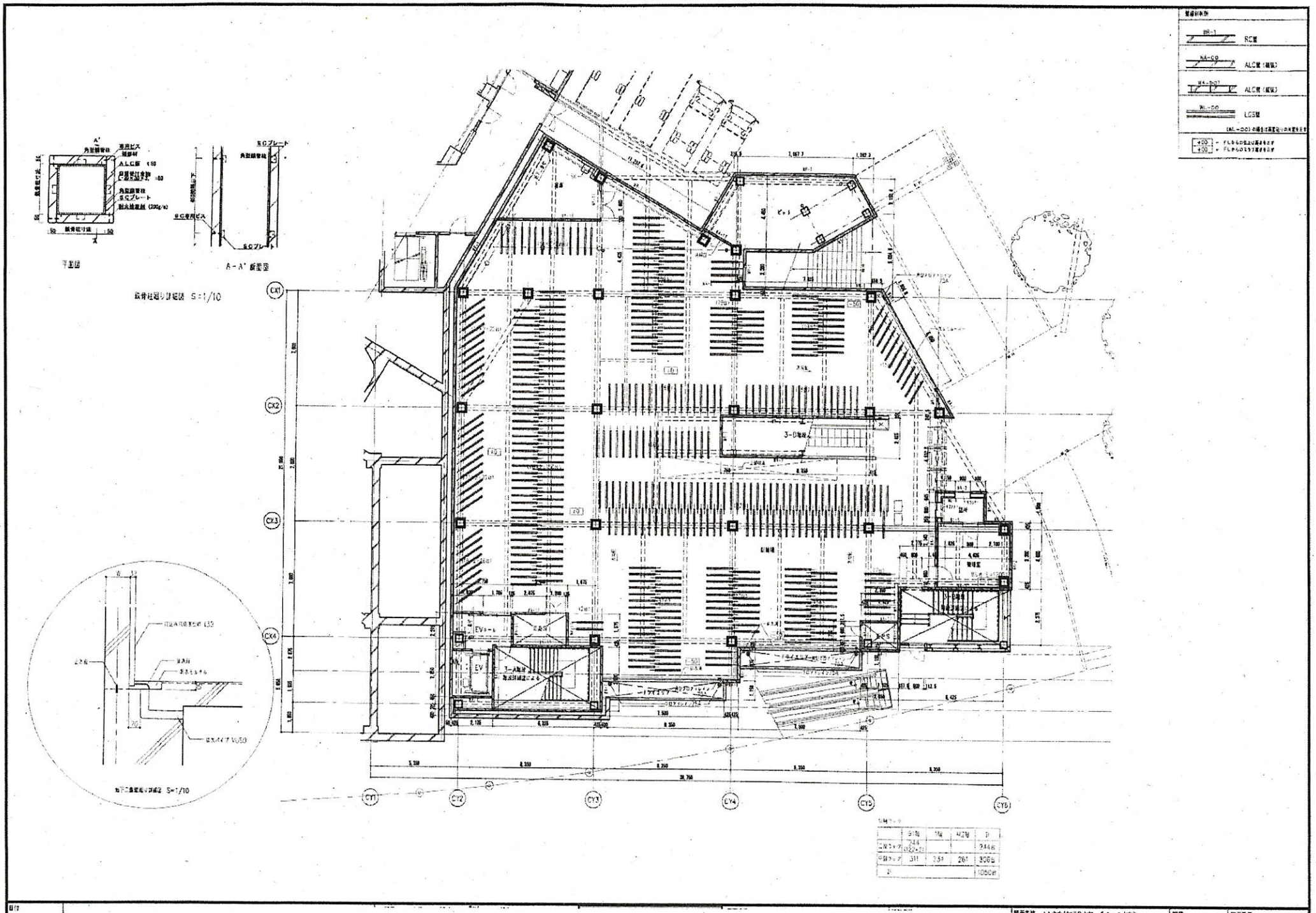

	3階	2階	1階	P
二階スラブ	3.6 (320×2)			3446
一階スラブ	311	251	261	3085
P				1050㎡

日付		図面名称 公益施設棟（A4棟） 地下1階平面図（駐輪場）	縮尺 / 図面番号

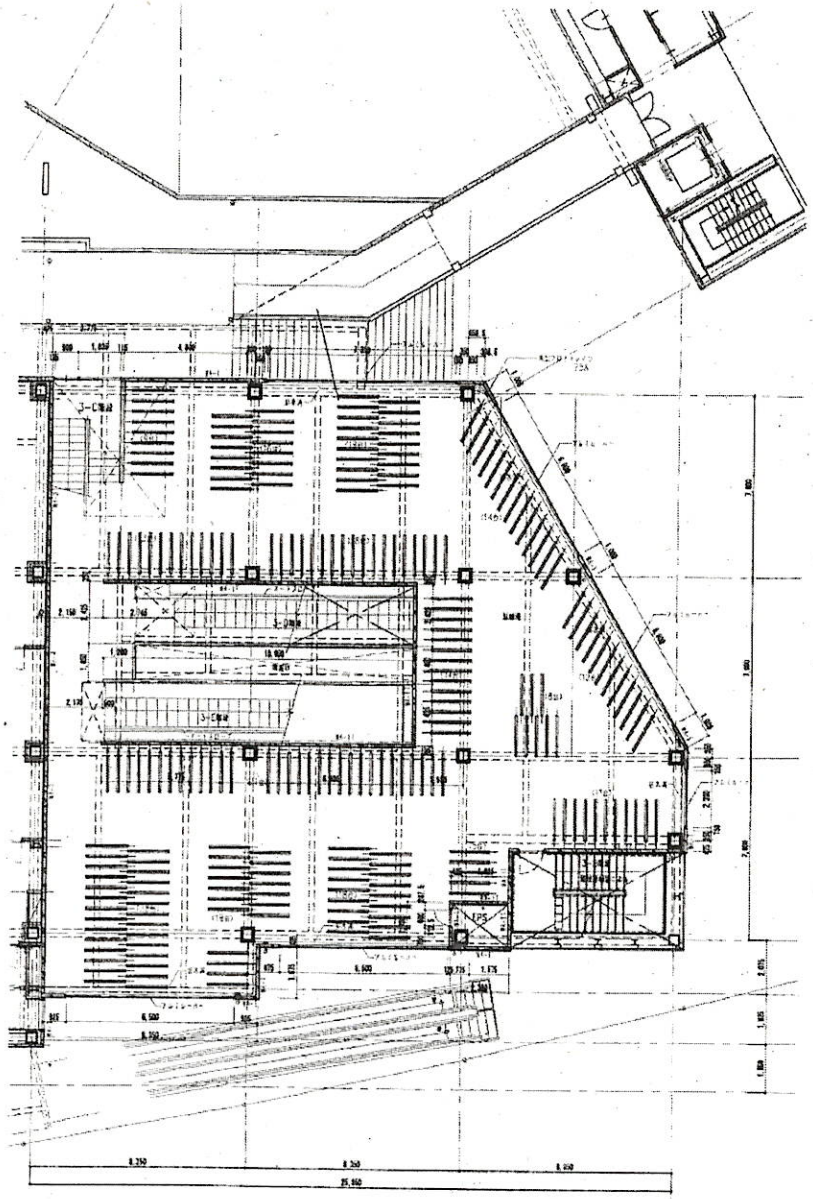

1階

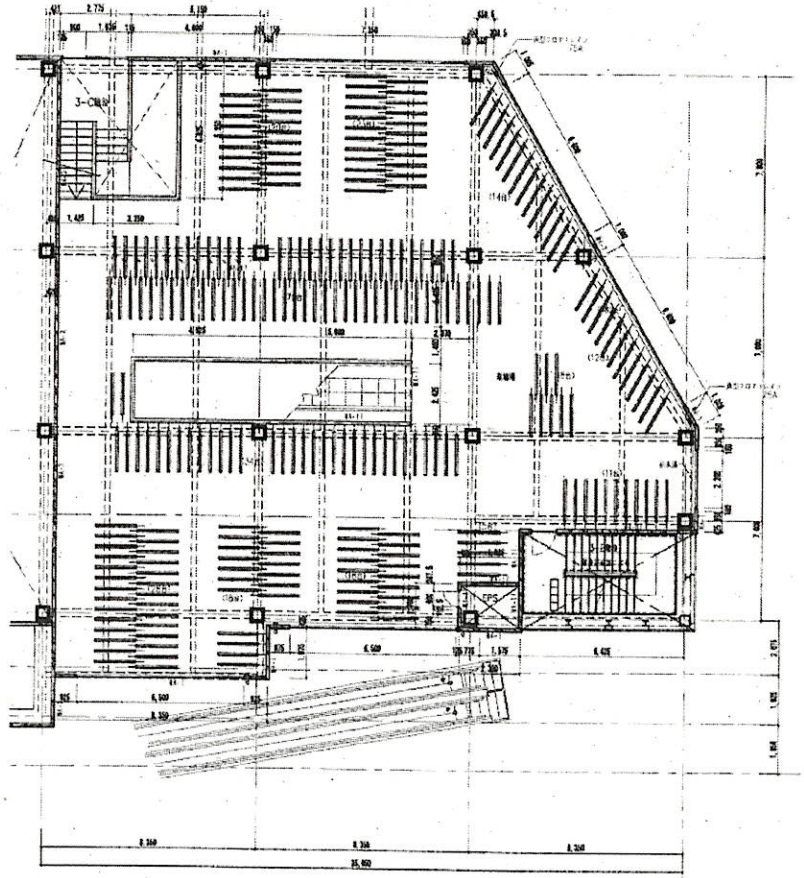

M2階

W1-1	RC壁
W4-CO	ALC壁（補強）
W4-CO'	ALC壁（新設）
W1-CO	LGS壁

日付	
図面名称	公益施設棟（A4 棟） 1階・M2 階平面図（駐輪場）
縮尺	
図面番号	

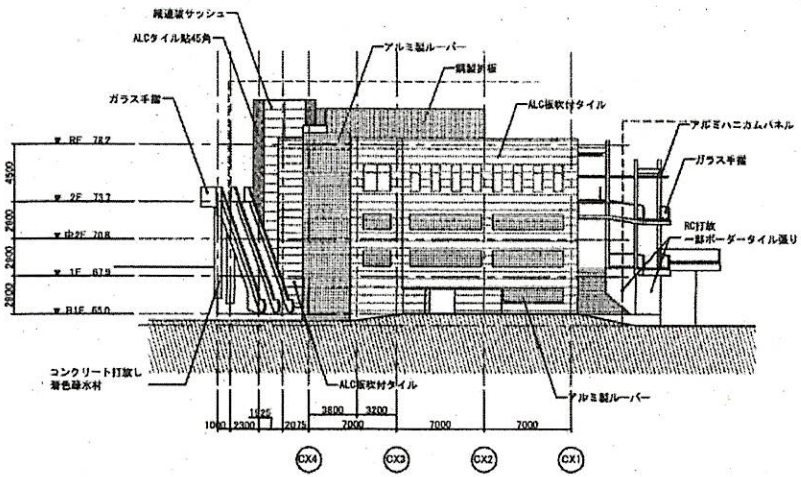

A街区 公益施設部分北側立面図 C

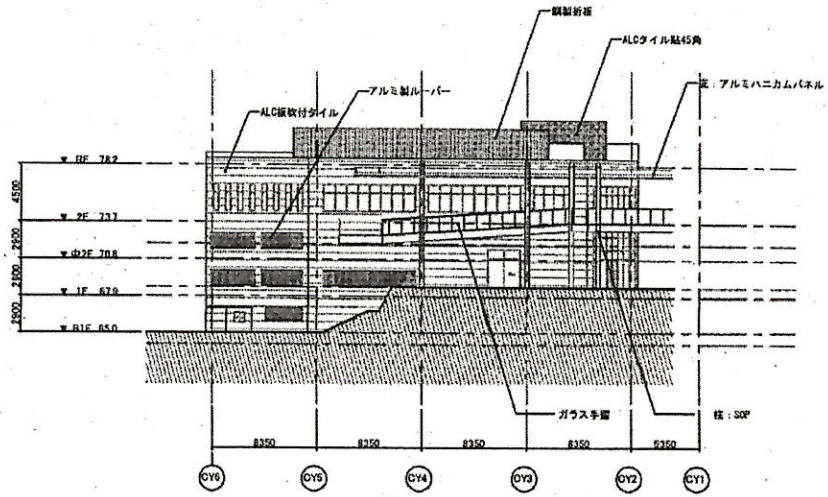

A街区 公益施設部分西側立面図 D

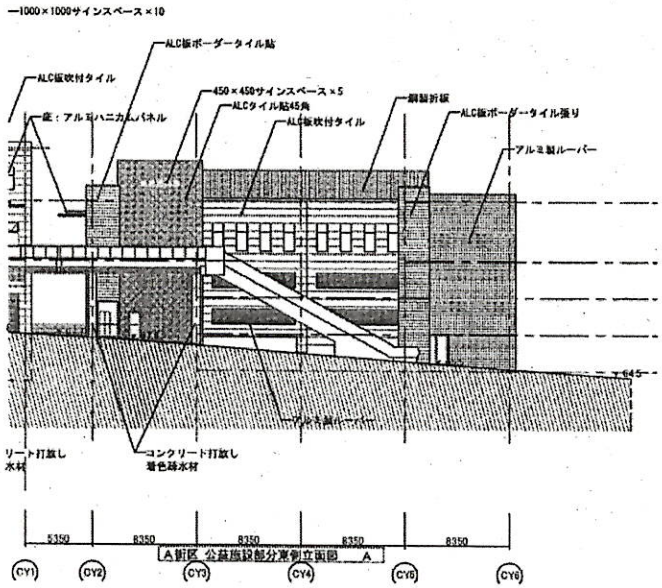

A街区 公益施設部分東側立面図 A

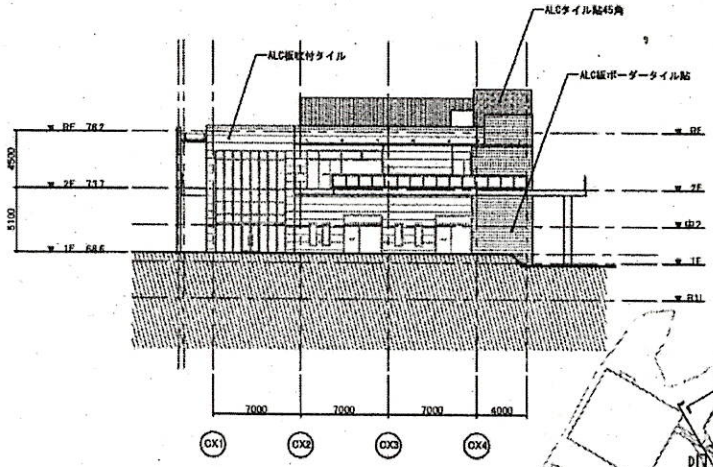

A街区 公益施設部分南側立面図 B

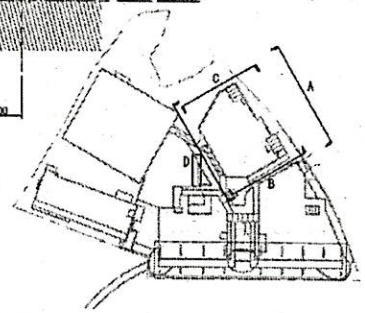

日付		設計名称 公益施設棟（A4棟）立面図	縮尺

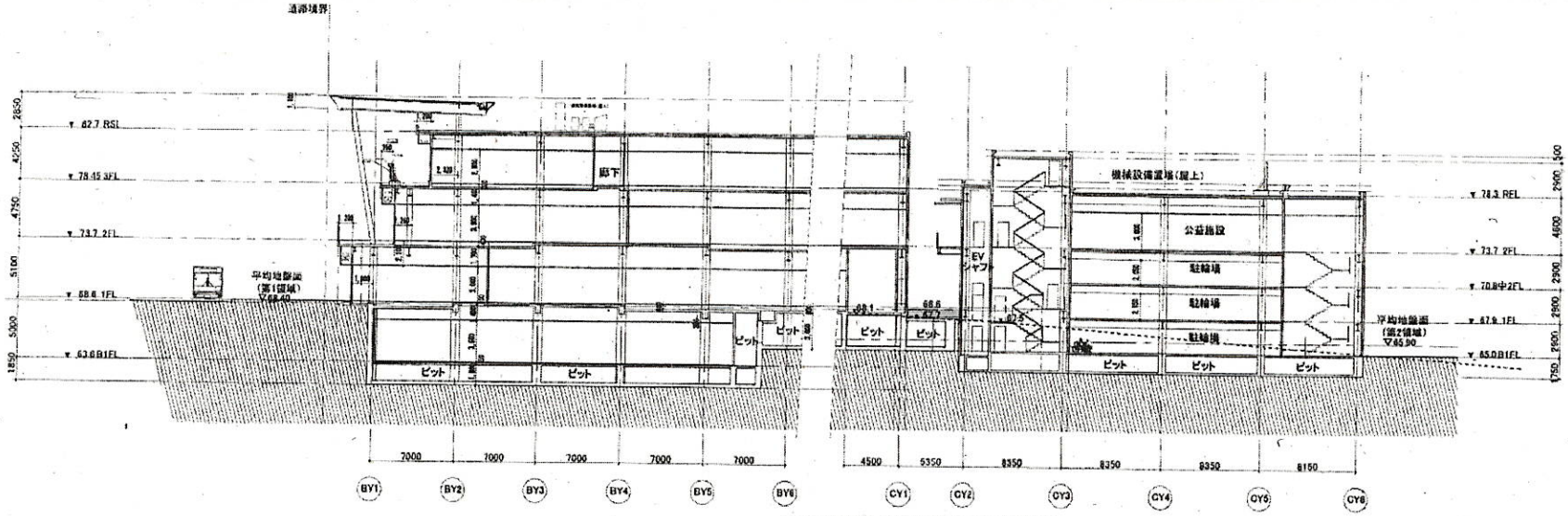

A街区 商業・公益施設部分 C-C' 断面図

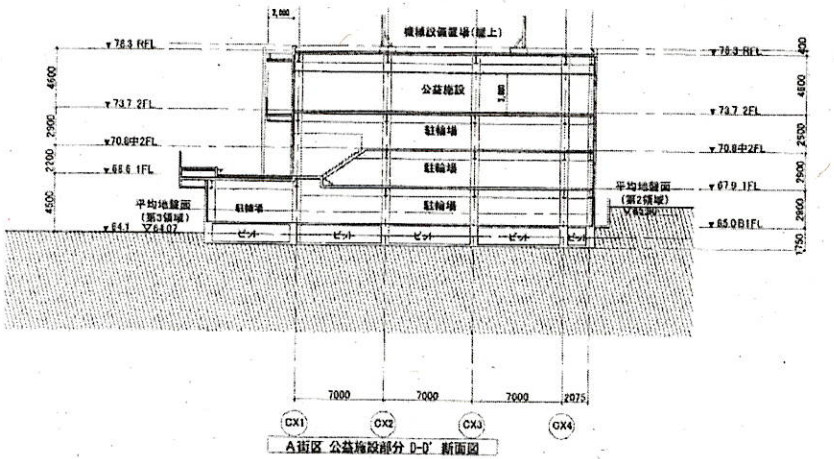

A街区 公益施設部分 D-D' 断面図

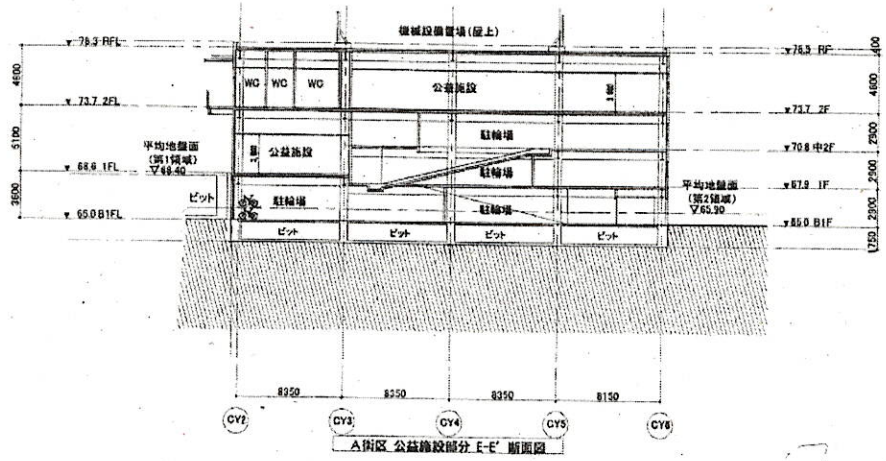

A街区 公益施設部分 E-E' 断面図

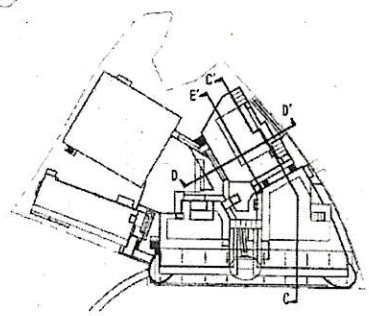

日付		図面名称	縮尺	図面番号
		公益施設棟（A4棟） 断面図		

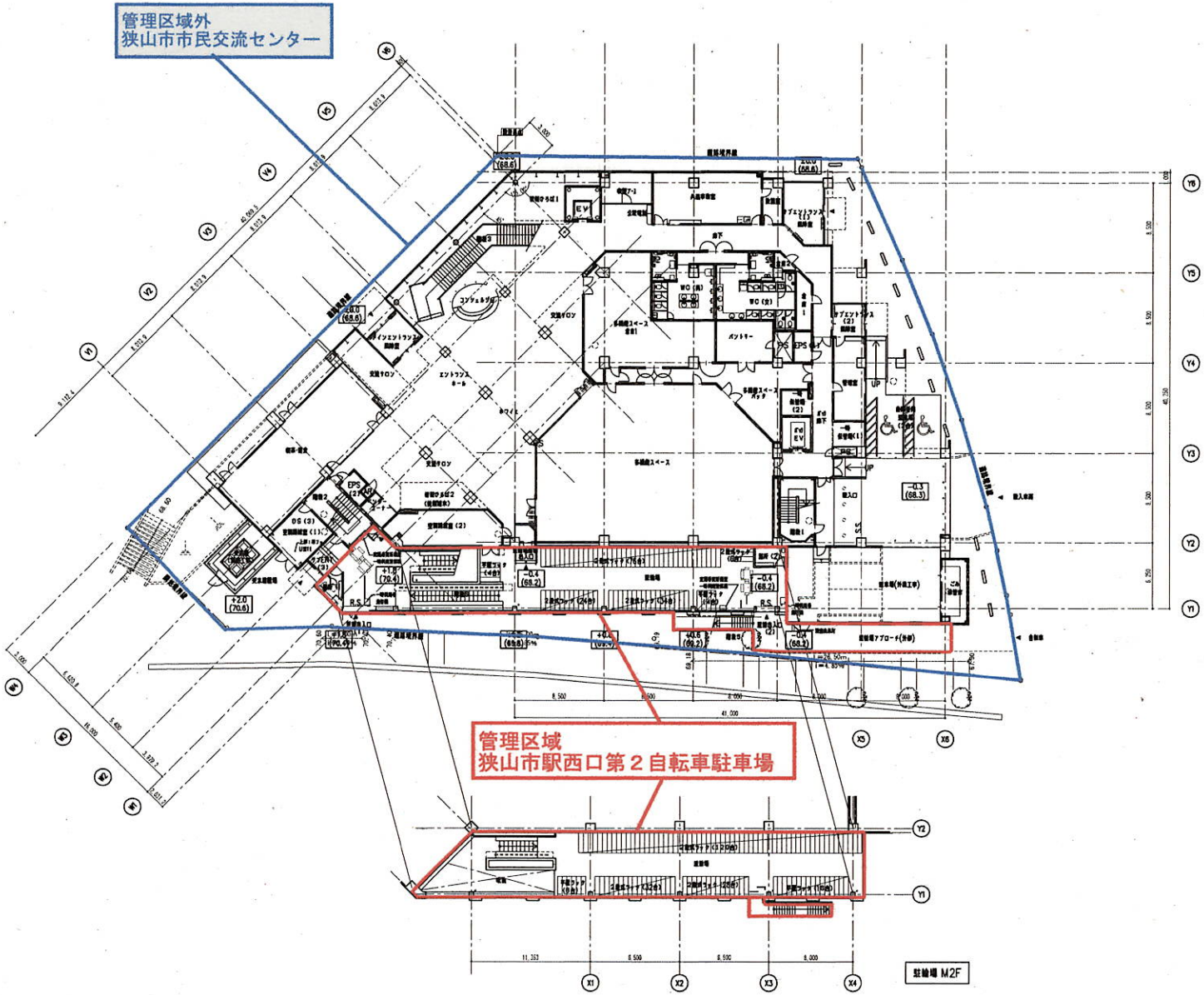

日付						図面名称	縮尺	図面番号
						配置図兼1階平面図	1/200	

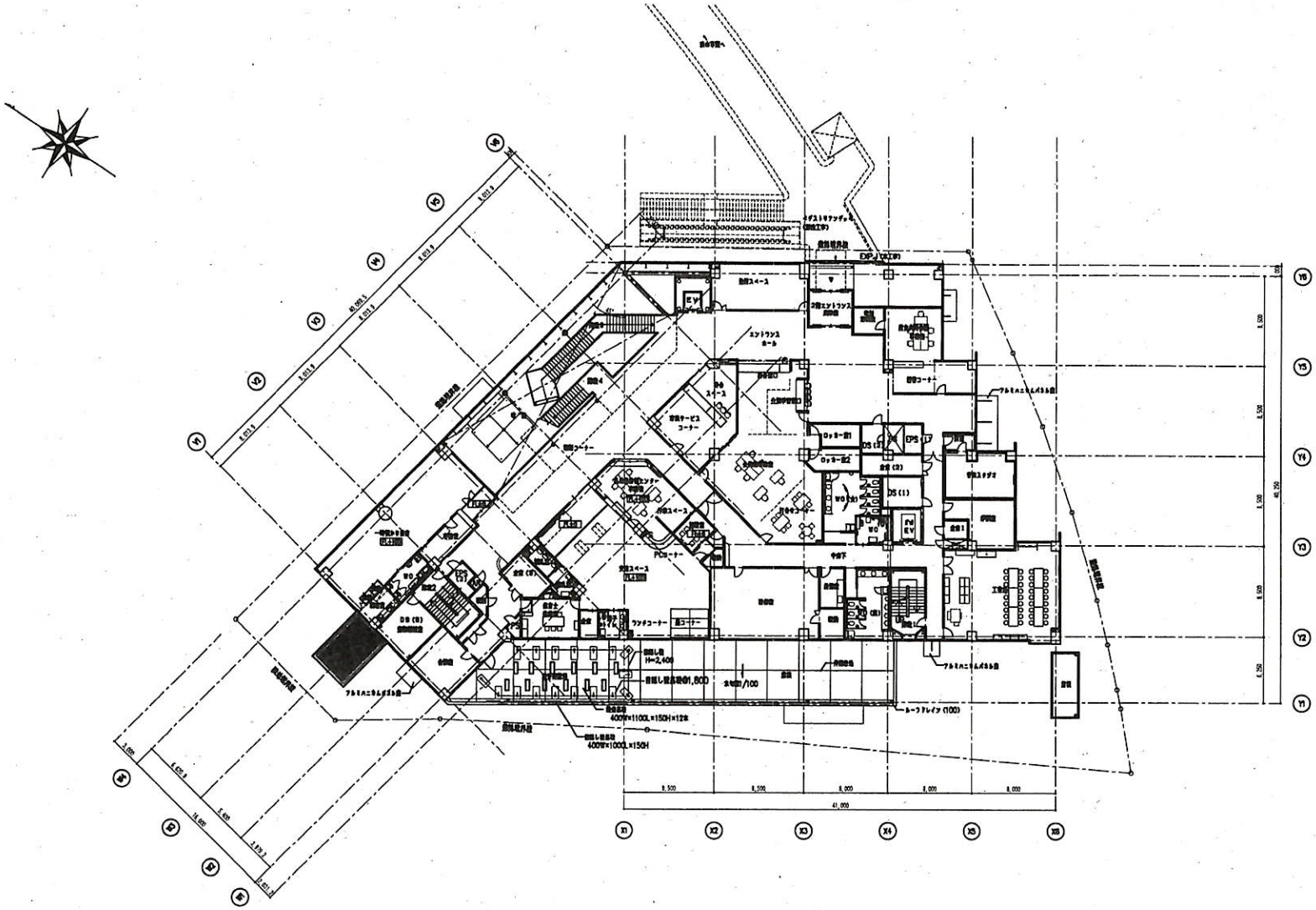

日付						図面名称	縮尺	図面番号
						2階平面図	1/200	

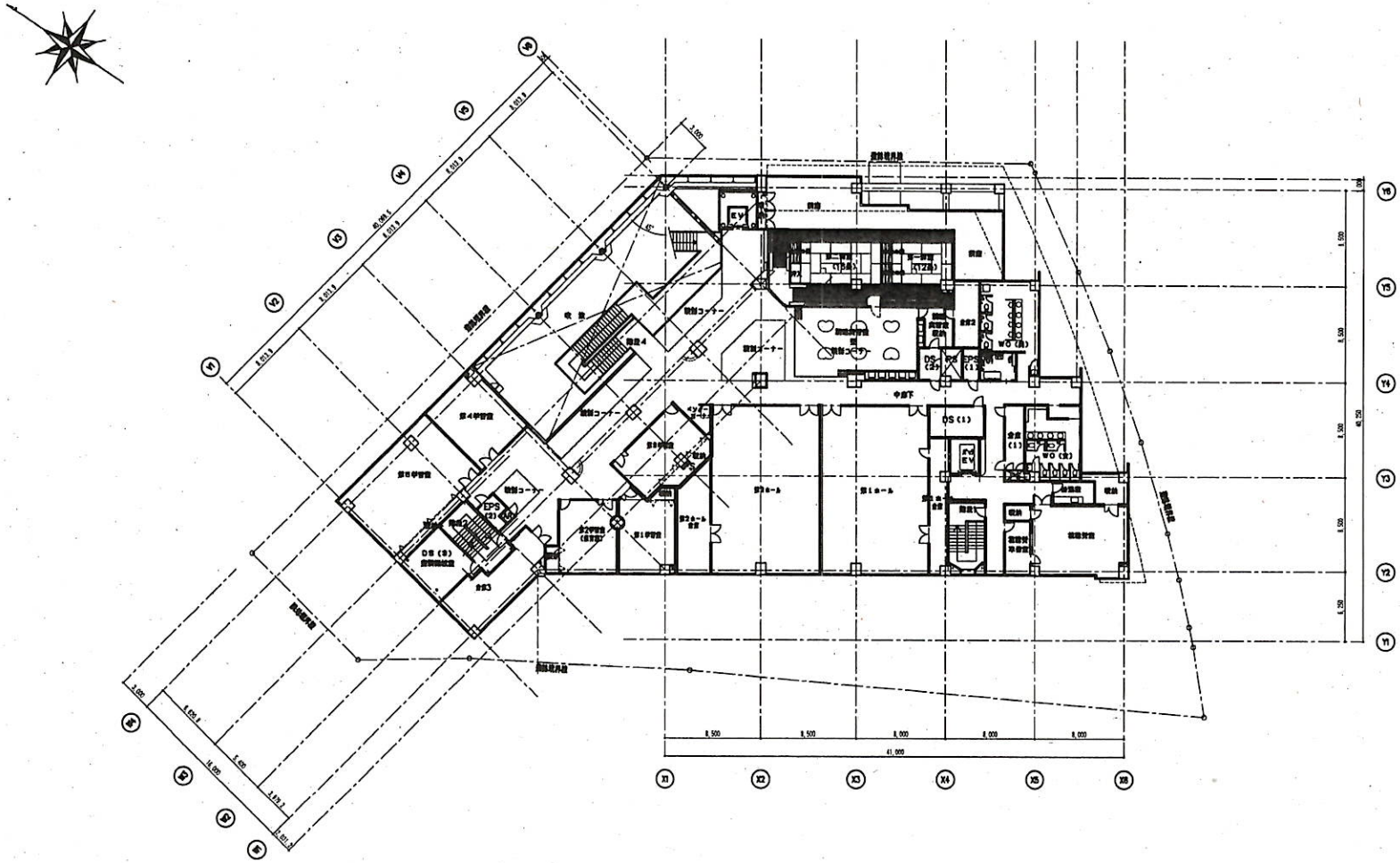

日付						図面名称	縮尺	図面番号
						3階平面図	1/200	

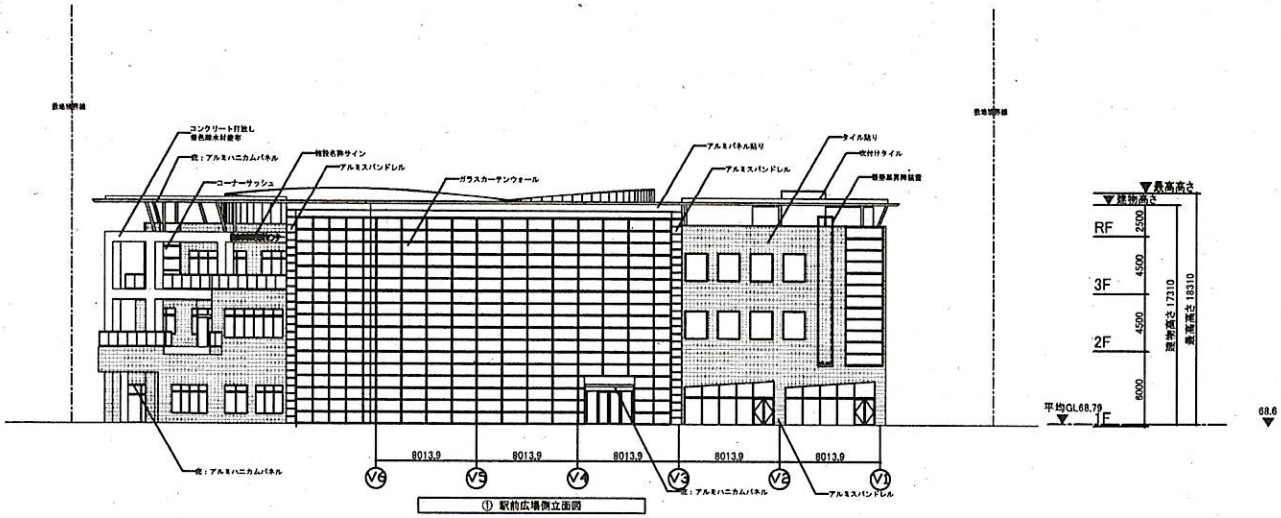

① 駅前広場側立面図

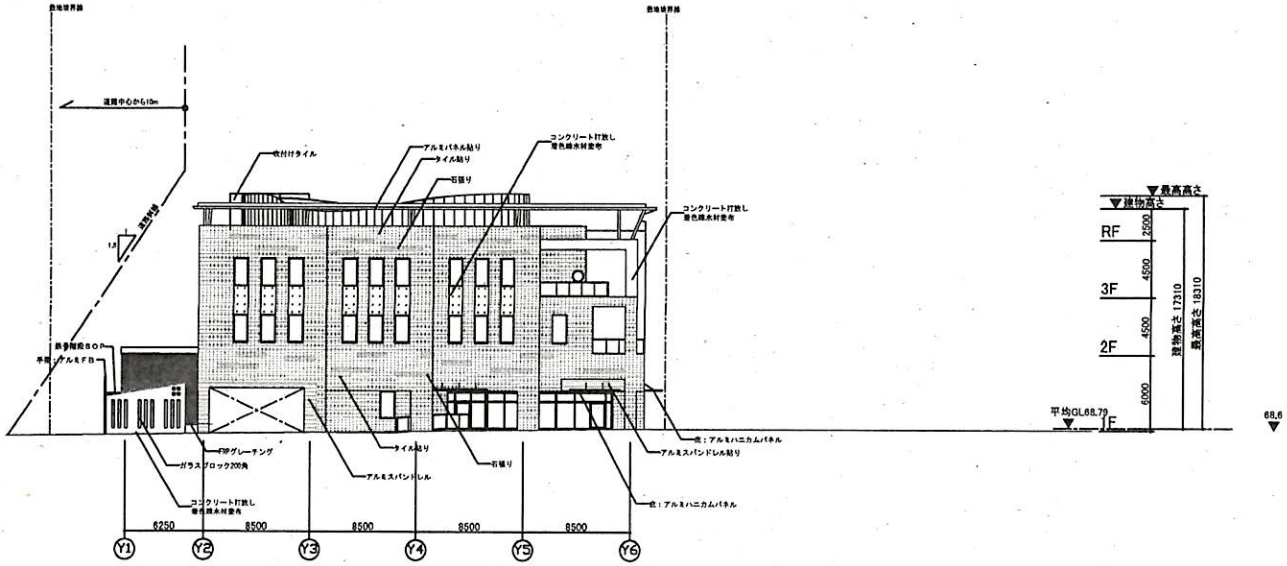

② 都市計画道路側立面図

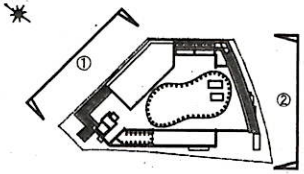

キープラン S=1/1000

日付						図面名称	縮尺	図面番号
						立面図(1)	1/200	

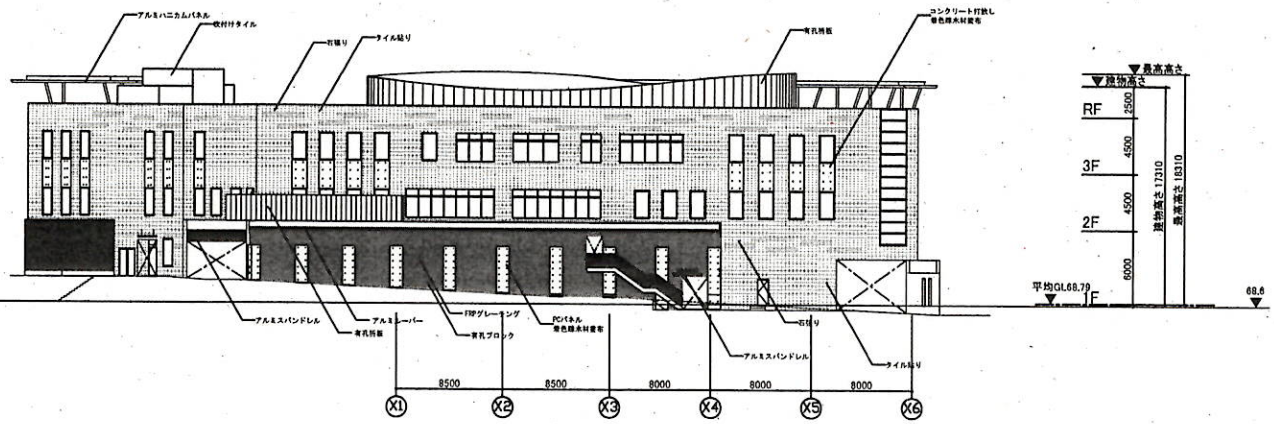

③ 歩行者専用道路側立面図

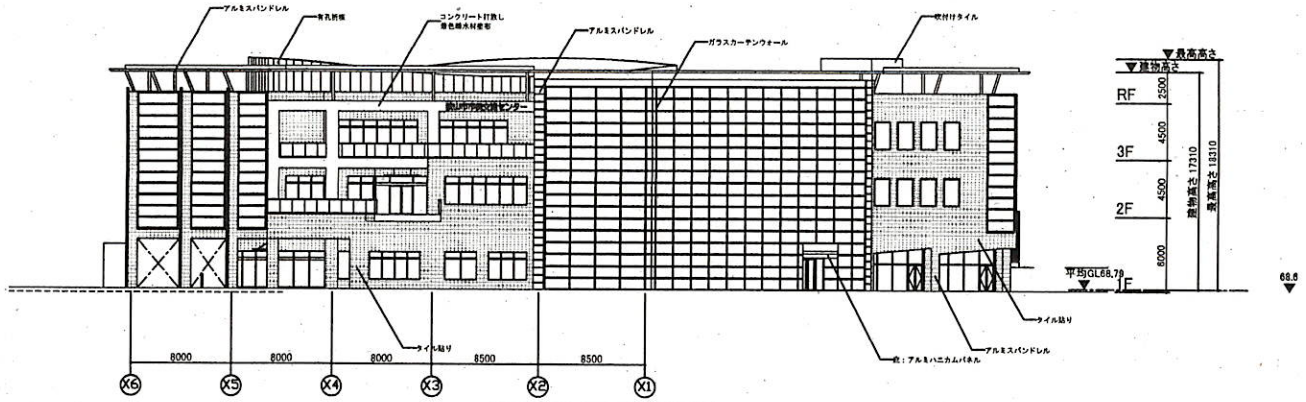

④ 都市計画道路側立面図

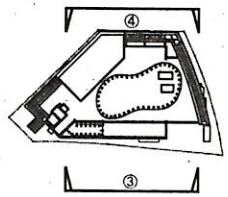

キープラン S=1/1000

日付						図面名称	縮尺	図面番号
						立面図(2)	1/200	

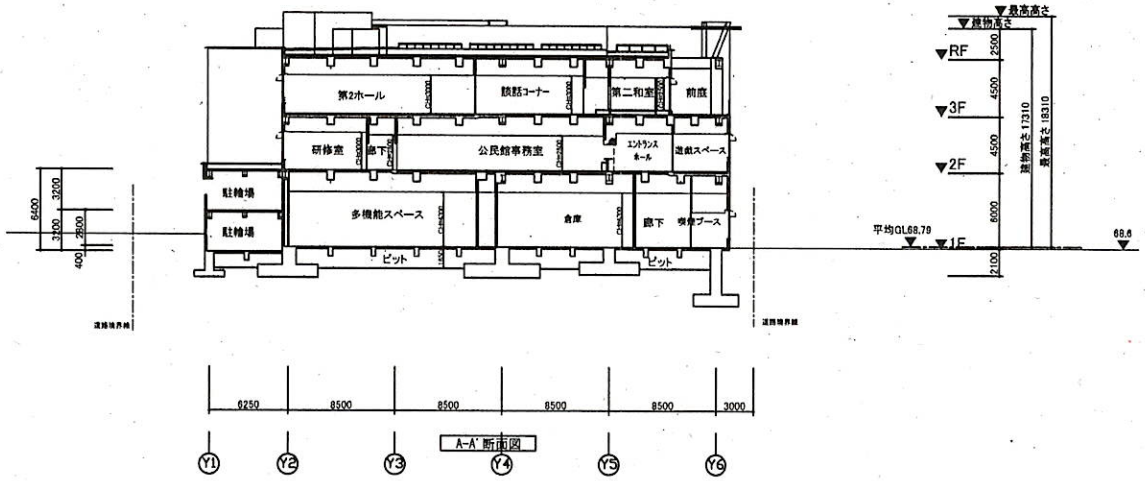

A-A' 断面図

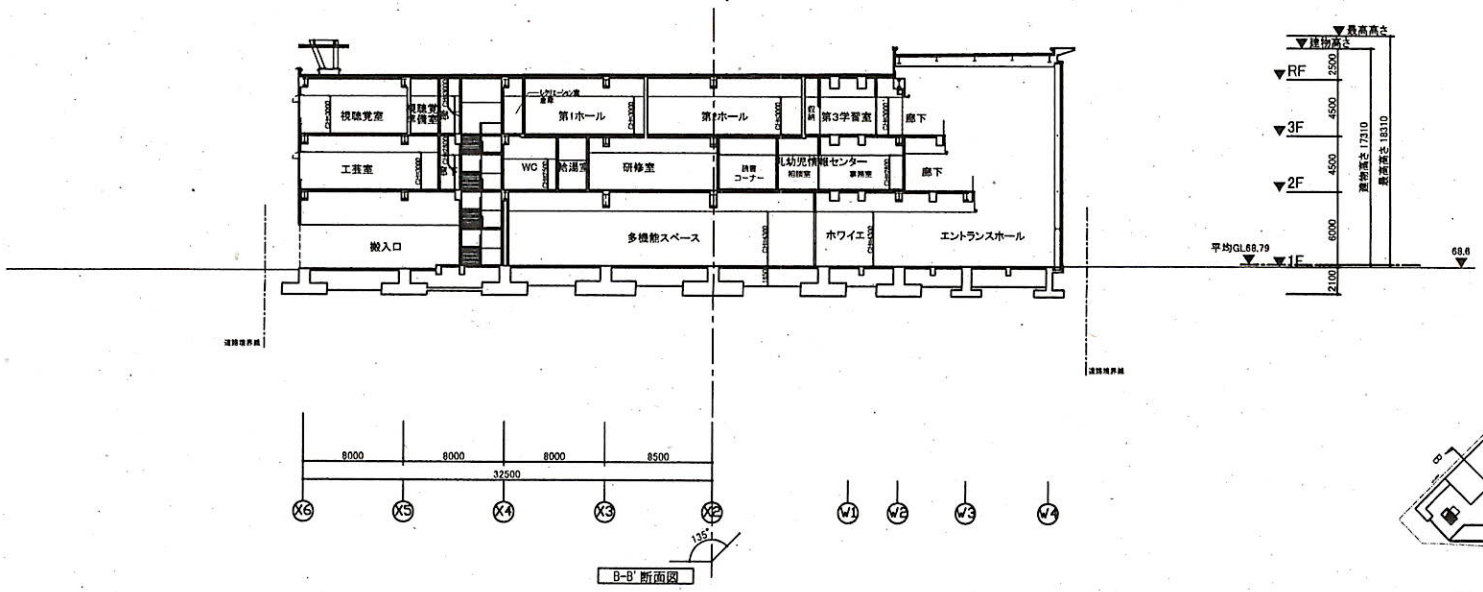

B-B' 断面図

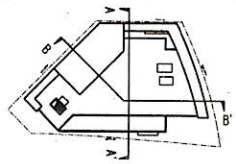

日付						図面名称	縮尺	図面番号
						断面図	1/200	